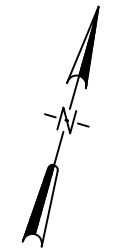



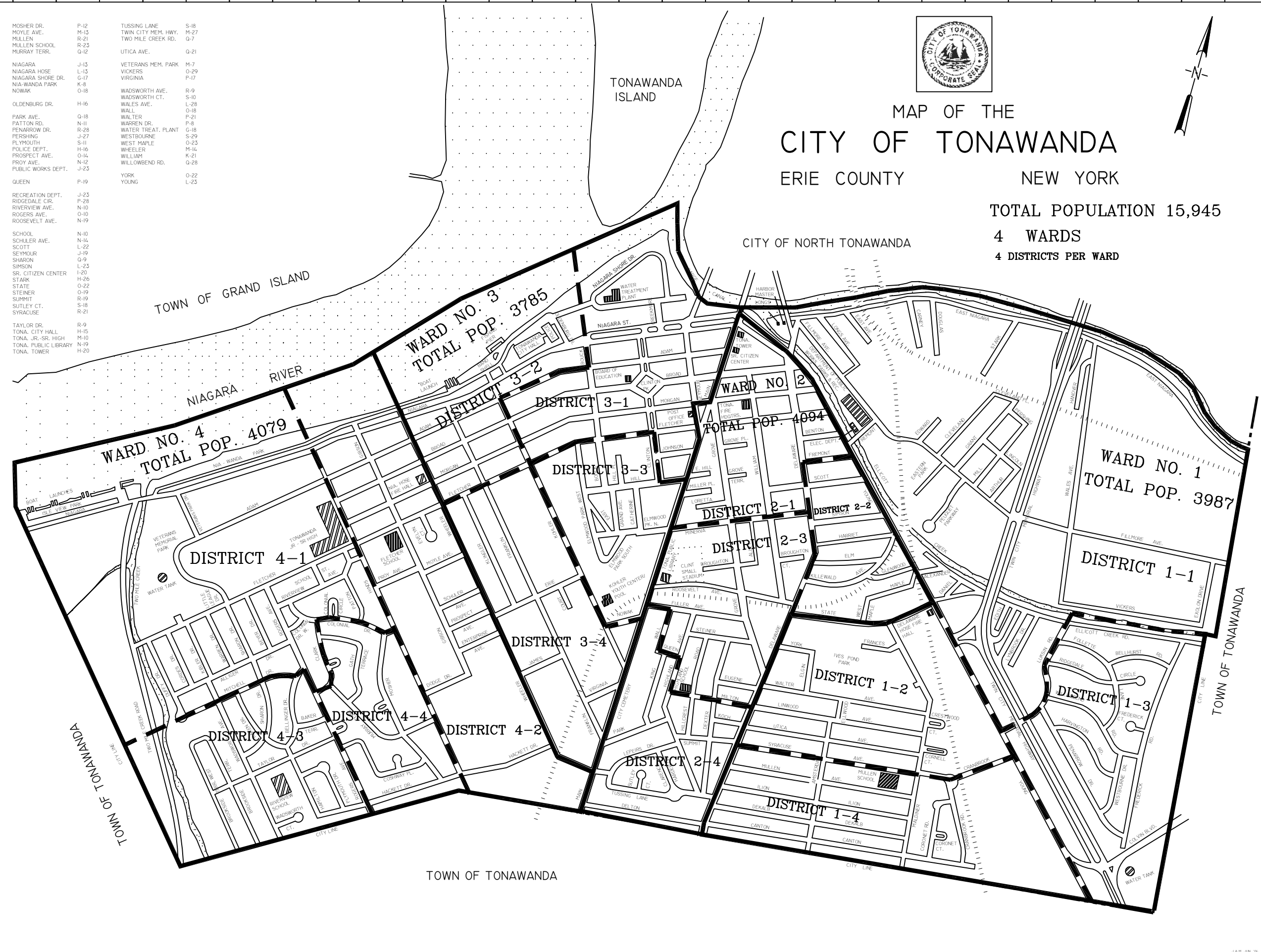
A
B
C
D
E
F
G
H
I
J
K
L
M
N
O
P
Q
R
S
T
U
V

ADAM	J-13	MOSHER DR.	P-12	TUSSING LANE	S-18
ALEXANDER	N-25	MOYLE AVE.	M-13	TWIN CITY MEM. HWY.	M-27
ALLIGER DR.	P-8	MULLEN	R-21	TWO MILE CREEK RD.	Q-7
AMSTERDAM AVE.	R-22	MULLEN SCHOOL	R-23	UTICA AVE.	Q-21
BAKER TERR.	Q-10	NIAGARA	J-13	VETERANS MEM. PARK	M-7
BELLHURST RD.	P-29	NIAGARA HOSE	L-13	VICKERS	O-29
BELLINGER DR.	Q-10	NIAGARA SHORE DR.	G-17	VIRGINIA	P-17
BENTON	J-22	NIA-WANDA PARK	K-8	WADSWORTH AVE.	R-9
BEYER DR.	O-9	NOWAK	O-18	WADSWORTH CT.	S-10
BOARD OF EDUCATION	I-18	OLDENBURG DR.	H-16	WALLES AVE.	L-28
BOUCK	K-17	PARK AVE.	Q-18	WALL	Q-18
BROAD	K-15	PATTON RD.	N-11	WALTER	P-21
BROOKSIDE TERR. W.	S-8	PENARROW DR.	R-28	WARREN DR.	P-8
BROUGHTON CT.	M-21	FERSHING	J-27	WATER TREAT. PLANT	G-18
BROUGHTON	M-20	PLYMOUTH	S-11	WESTBOURNE	S-29
CANTON	T-21	POLICE DEPT.	H-16	WEST MAPLE	O-23
CARNEY	H-24	PROSPECT AVE.	O-14	WHEELER	M-14
CATHERINE	L-18	PROY AVE.	N-12	WILLIAM	K-21
CITY CEMETERY	Q-18	PUBLIC WORKS DEPT.	J-23	WILLOWBEND RD.	Q-28
CLARENCE HARDER DR.	R-19	QUEEN	P-19	YORK	O-22
CLARK	P-11	RECREATION DEPT.	J-23	YOUNG	L-23
CLEVELAND AVE.	J-25	RIDGEDALE CIR.	P-28		
CLEVELAND PL.	J-26	RIVERVIEW AVE.	N-10		
CLINT SMALL STADIUM	N-19	ROGERS AVE.	O-10		
CLINTON	K-18	ROOSEVELT AVE.	N-19		
CLINTON PARK	I-18	SCHOOL	N-10		
COLONIAL CIRCLE	N-11	SCHULER AVE.	N-14		
COLONIAL DR.	O-11	SCOTT	J-22		
COLONIAL DR. W.	Q-10	SEYMOUR	J-19		
CORDES DR.	P-7	SHARON	Q-9		
CORNELL COURT	R-25	SIMSON	L-23		
CORONET COURT	T-25	SR. CITIZEN CENTER	I-20		
CORONET DR.	T-25	STARBUCK	Q-26		
COSWAY PL.	R-12	STATE	Q-22		
COURT	N-16	STERNER	O-19		
CRANBROOK RD.	R-26	SUMMIT	R-19		
CRESTWOOD COURT	Q-25	SUTLEY CT.	S-18		
DANIEL	N-25	SYRACUSE	R-21		
DEKALB	S-21	TAYLOR DR.	R-9		
DELAWARE ST.	K-22	TONA. CITY HALL	H-15		
DELAWARE HOSE	O-25	TONA. JR.-SR. HIGH	M-10		
DELTON	S-18	TONA. PUBLIC LIBRARY	N-19		
DEXTER	Q-20	TONA. TOWER	H-20		
DODGE DR.	P-13				
DOUGLAS	H-25				
DUFFY DR.	P-7				
EAST AVE.	H-23				
EAST HILL	K-20				
EAST NIAGARA	H-26				
EASTERN PARK	K-25				
EDITH	Q-26				
EDWARD	J-25				
ELECTRICAL DEPT.	J-23				
ELGIN	P-22				
ELLCOTT CREEK RD.	O-28				
ELLWOOD	Q-23				
ELM	M-23				
ELMWOOD PARK E.	L-17				
ELMWOOD PARK N.	M-18				
ELMWOOD PARK S.	M-17				
ELMWOOD PARK W.	M-17				
ENTERPRISE AVE.	O-14				
ERIE	N-16				
EUGENE	P-20				
EVELYN CT.	M-15				
EXOLON DR.	O-31				
FILLMORE AVE	H-22				
FIRE HEADQUARTERS	J-20				
FLETCHER	L-14				
FLETCHER SCHOOL	M-12				
FOLLETTE LA.	O-28				
FRANCES	O-23				
FRANKLIN	N-15				
FREDERICK CT.	Q-29				
FREDERICK RD.	S-29				
FREMONT	K-22				
FULLER AVE.	O-19				
GATH TERR.	P-11				
GIBSON	O-14				
GLENWOOD AVE.	N-24				
GRAND AVE.	L-17				
GRANT	K-26				
GROVE	K-20				
GROVE PL.	K-20				
GROVE TERR.	K-20				
HACKETT DR.	R-15				
HARBORMASTER	H-21				
HAMILTON	S-10				
HANOVER	J-28				
HARRIET	M-23				
HARVINGTON RD.	Q-28				
HIGHLAND AVE.	P-19				
HIGHLAND SCHOOL	L-18				
HILL	L-18				
HILL PLACE	K-18				
HILLCREST RD.	Q-19				
HINDS	N-12				
ILION	S-23				
ISLE VIEW PARK	L-5				
IVES POND PARK	P-23				
JAMES	P-16				
JOHNSON	K-19				
KAREN DR.	Q-9				
KIBLER DR.	N-22				
KILLEWALD	P-18				
KING	P-18				
KLINGER	M-14				
KOCH	Q-20				
KOHLER	M-16				
KOHLER POOL	N-17				
LEPEIRS DR.	R-18				
LITTLE LEAGUE DR.	N-8				
LINCOLN	K-27				
LINWOOD	Q-21				
LONGS AVE.	H-23				
LONGS HOMESTEAD	H-21				
LORETTA	L-19				
LUKSIN DR.	P-27				
LYNBROOK DR.	O-27				
MAIN	I-20				
MALDINER	S-24				
MAPLE	N-24				
MILL	K-26				
MILLER PL.	L-19				
MILTON	Q-20				
MINERVA	M-19				
MITCHELL DR.	P-10				
MORGAN	K-14				



MAP OF THE CITY OF TONAWANDA ERIE COUNTY

NEW YORK
TOTAL POPULATION 15,945
4 WARDS
4 DISTRICTS PER WARD



1 2 3 4 5 6 7 8 9 10 11 12 13 14 15 16 17 18 19 20 21 22 23 24 25 26 27 28 29 30 31 32